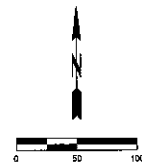
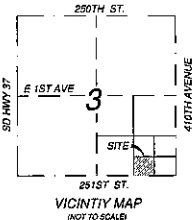
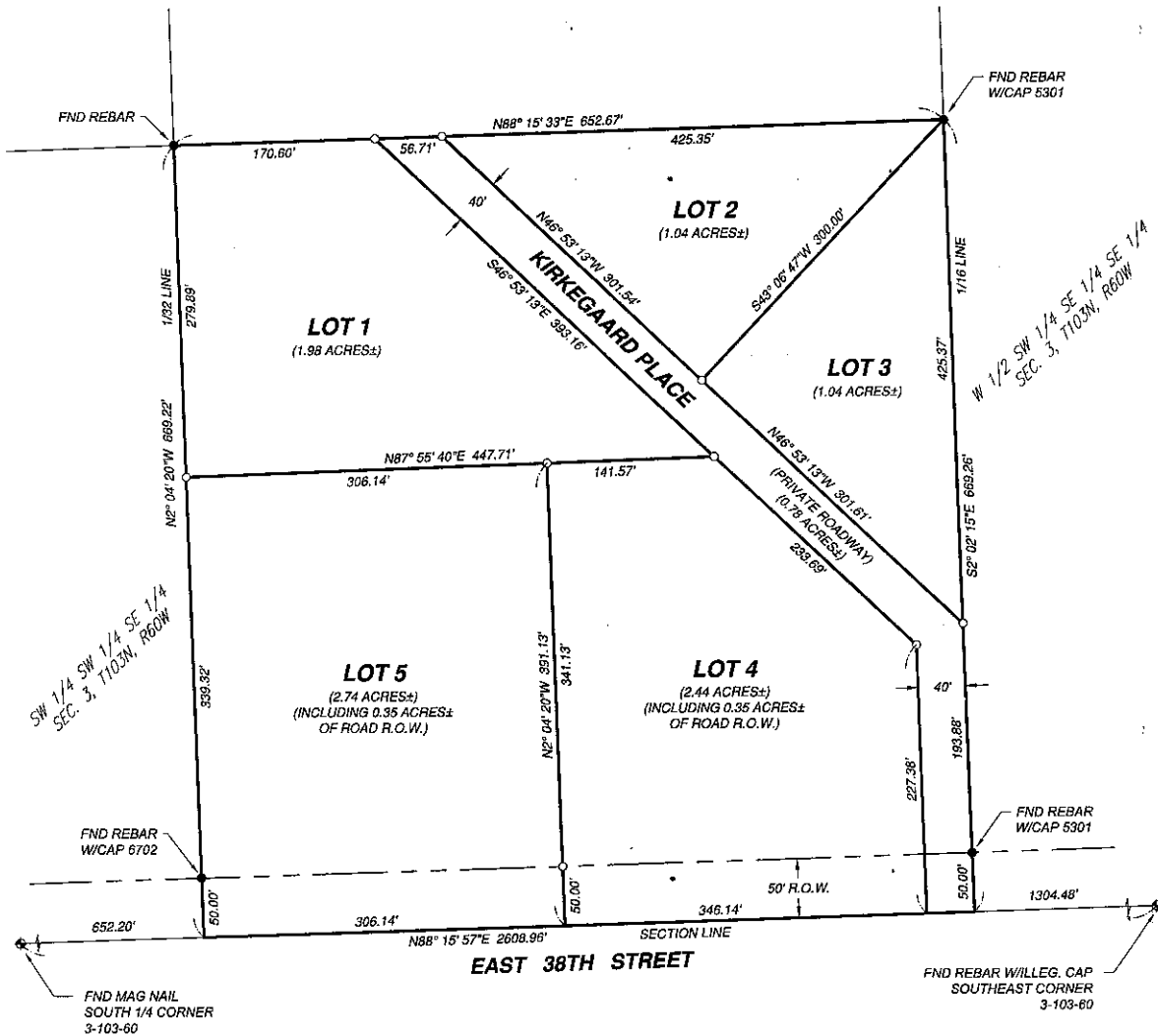



LOTS 1 - 5, KIRKEGAARD ADDITION

IN THE SOUTHEAST QUARTER OF THE SOUTHWEST QUARTER OF THE SOUTHEAST QUARTER (SE 1/4 SW 1/4 SE 1/4) OF SECTION 3, T 103 N, R 60 W OF THE 5TH P.M., DAVISON COUNTY, SOUTH DAKOTA



SURVEYOR'S NOTES

1. BEARINGS ARE BASED ON SOUTH DAKOTA STATE PLANE, SOUTH ZONE.
2. ALL DISTANCES ARE GROUND.
3. THIS PLAT WAS PREPARED WITHOUT THE BENEFIT OF A TITLE COMMITMENT. EASEMENTS OF RECORD WERE NOT RESEARCHED.
4. NO RECORD OF ADDITIONAL RIGHT OF WAY BEYOND THE STATUTORY EASEMENT WAS FOUND AT THE TIME OF THIS SURVEY. FENCES AND DRAINAGE IMPROVEMENT USAGE IS AT 50' FROM THE SECTION LINE.



LEGEND

- PROPOSED PROPERTY LINE
- - - EXISTING PROPERTY LINE
- FOUND SURVEY MONUMENT AS NOTED
- SET NO.5 REBAR W/CAP RLS NO. 8298

PREPARED BY:

infrastucture
 design group, inc.

520 N LAWLER ST., SUITE 400
 MITCHELL, SD 57301
 PHONE: 605-292-0231
 WEB: infrastucturedg.com

LOTS 1 - 5, KIRKEGAARD ADDITION
 IN THE SOUTHEAST QUARTER OF THE SOUTHWEST QUARTER OF THE SOUTHEAST QUARTER (SE 1/4 SW 1/4 SE 1/4) OF SECTION 3, T 103 N, R 60 W OF THE 5TH P.M., DAVISON COUNTY, SOUTH DAKOTA

PROJ. NO.: 20109
 DATE: 7/15/2020
 DRAWN BY: RDK
 CHECKED BY: RDK
 SHEET NO.: 1 OF 3

LOTS 1 - 5, KIRKEGAARD ADDITION

IN THE SOUTHEAST QUARTER OF THE SOUTHWEST QUARTER OF THE SOUTHEAST QUARTER (SE 1/4 SW 1/4 SE 1/4) OF SECTION 3, T 103 N, R 60 W OF THE 5TH P.M., DAVISON COUNTY, SOUTH DAKOTA

RESOLUTION OF COUNTY PLANNING COMMISSION

WHEREAS, THE PLAT OF LOTS 1 - 5, KIRKEGAARD ADDITION IN THE SOUTHEAST QUARTER OF THE SOUTHWEST QUARTER OF THE SOUTHEAST QUARTER (SE 1/4 SW 1/4 SE 1/4) OF SECTION 3, T 103 N, R 60 W OF THE 5TH P.M., DAVISON COUNTY, SOUTH DAKOTA, HERETOFORE FILED IN THE OFFICE OF THE COUNTY AUDITOR OF DAVISON COUNTY, SOUTH DAKOTA HAS BEEN SUBMITTED TO THE COUNTY PLANNING COMMISSION OF THE SAID COUNTY OF DAVISON, SOUTH DAKOTA; AND

WHEREAS, THE COUNTY PLANNING COMMISSION, IN REGULAR MEETING ASSEMBLED, HAD DULY CONSIDERED SAID PLAT AND FINDS AS A FACT THAT SAID PLAT IS IN CONFORMITY AND DOES NOT CONFLICT WITH THE MASTER PLAN FOR THE COUNTY OF DAVISON, SOUTH DAKOTA, HERETOFORE ADOPTED BY THIS COMMISSION;

NOW THEREFORE, BE IT RESOLVED BY THE COUNTY PLANNING COMMISSION OF DAVISON COUNTY, SOUTH DAKOTA, THAT THE PLAT OF LOTS 1 - 5, KIRKEGAARD ADDITION IN THE SOUTHEAST QUARTER OF THE SOUTHWEST QUARTER OF THE SOUTHEAST QUARTER (SE 1/4 SW 1/4 SE 1/4) OF SECTION 3, T 103 N, R 60 W OF THE 5TH P.M., DAVISON COUNTY, SOUTH DAKOTA, PREPARED BY ROBERT D. KUMMER, A LAND SURVEYOR, BE AND THE SAME IS HEREBY APPROVED AND ITS ADOPTION BY THE BOARD OF COMMISSIONERS OF THE COUNTY OF DAVISON, SOUTH DAKOTA, IS HEREBY RECOMMENDED.

THE UNDERSIGNED HEREBY CERTIFIES THAT THE FOREGOING RESOLUTION WAS PASSED BY THE COUNTY PLANNING COMMISSION OF DAVISON COUNTY, SOUTH DAKOTA, AT A MEETING THEREOF HELD ON THE ____ DAY OF _____, 2020.

CHAIRMAN/VICE-CHAIRMAN OF DAVISON COUNTY PLANNING COMMISSION

RESOLUTION BY BOARD OF COUNTY COMMISSIONERS

BE IT RESOLVED BY THE BOARD OF COUNTY COMMISSIONERS OF DAVISON COUNTY, SOUTH DAKOTA, THAT THE PLAT OF LOTS 1 - 5, KIRKEGAARD ADDITION IN THE SOUTHEAST QUARTER OF THE SOUTHWEST QUARTER OF THE SOUTHEAST QUARTER (SE 1/4 SW 1/4 SE 1/4) OF SECTION 3, T 103 N, R 60 W OF THE 5TH P.M., DAVISON COUNTY, SOUTH DAKOTA, WHICH HAS BEEN SUBMITTED FOR EXAMINATION PURSUANT TO LAW, IS HEREBY APPROVED AND THE COUNTY AUDITOR IS HEREBY AUTHORIZED AND DIRECTED TO ENDORSE ON SUCH PLAT A COPY OF THIS RESOLUTION AND CERTIFY THE SAME.

DATED THIS ____ DAY OF _____, 2020.

CHAIRPERSON/VICE CHAIRPERSON, BOARD OF COUNTY COMMISSIONERS
DAVISON COUNTY, SOUTH DAKOTA

AUDITOR'S CERTIFICATE

I, _____, DO HEREBY CERTIFY THAT I AM THE DULY ELECTED, QUALIFIED, AND ACTING COUNTY AUDITOR OF DAVISON COUNTY, SOUTH DAKOTA, AND THAT THE ABOVE RESOLUTION WAS ADOPTED BY THE BOARD OF COUNTY COMMISSIONERS OF DAVISON COUNTY, SOUTH DAKOTA AT A REGULAR MEETING HELD ON _____, 2020, APPROVING THE ABOVE PLAT.

AUDITOR/DEPUTY AUDITOR, DAVISON COUNTY, SOUTH DAKOTA

COUNTY TREASURER'S CERTIFICATE

I HEREBY CERTIFY THAT ALL TAXES WHICH ARE LIENS UPON ANY LAND INCLUDED IN THE ABOVE (AND THE FOREGOING) PLAT, AS SHOWN BY THE RECORDS OF MY OFFICE, HAVE BEEN FULLY PAID.

DATED THIS ____ DAY OF _____, 2020.

COUNTY TREASURER/DEPUTY TREASURER
DAVISON COUNTY, SOUTH DAKOTA

DIRECTOR OF EQUALIZATION

I HEREBY CERTIFY THAT A COPY OF THE PLAT OF LOTS 1 - 5, KIRKEGAARD ADDITION IN THE SOUTHEAST QUARTER OF THE SOUTHWEST QUARTER OF THE SOUTHEAST QUARTER (SE 1/4 SW 1/4 SE 1/4) OF SECTION 3, T 103 N, R 60 W OF THE 5TH P.M., DAVISON COUNTY, SOUTH DAKOTA, HAS BEEN RECEIVED BY ME AND FILED IN MY OFFICE.

DIRECTOR OF EQUALIZATION/DEPUTY DIRECTOR OF EQUALIZATION
DAVISON COUNTY, SOUTH DAKOTA

REGISTER OF DEEDS

FILED FOR RECORD THIS ____ DAY OF _____, 2020, AT _____

O'CLOCK __M., AND RECORDED IN BOOK _____ OF PLATS ON PAGE _____.

REGISTER OF DEEDS/DEPUTY REGISTER OF DEEDS
DAVISON COUNTY, SOUTH DAKOTA

PREPARED BY:

infrastructure
design group, inc.

520 N LAWLER ST., SUITE 400
MITCHELL, SD 57301
PHONE: 605-292-0231
WEB: infrastructuredg.com

LOTS 1 - 5, KIRKEGAARD ADDITION
IN THE SOUTHEAST QUARTER OF THE SOUTHWEST QUARTER OF THE SOUTHEAST QUARTER (SE 1/4 SW 1/4 SE 1/4) OF SECTION 3, T 103 N, R 60 W OF THE 5TH P.M., DAVISON COUNTY, SOUTH DAKOTA

PROJ. NO.: 20109
DATE: 7/15/2020
DRAWN BY: RDK
CHECKED BY: RDK
SHEET NO: 3 OF 3

LOTS 1 - 5, KIRKEGAARD ADDITION


IN THE SOUTHEAST QUARTER OF THE SOUTHWEST QUARTER OF THE SOUTHEAST QUARTER (SE 1/4 SW 1/4 SE 1/4) OF SECTION 3, T 103 N, R 60 W OF THE 5TH P.M., DAVISON COUNTY, SOUTH DAKOTA

SURVEYOR'S CERTIFICATE

I, ROBERT D. KUMMER, A REGISTERED LAND SURVEYOR OF THE STATE OF SOUTH DAKOTA, DO HEREBY CERTIFY THAT I DID ON OR BEFORE JULY 15, 2020, FOR THE PURPOSE OF PLATTING FOR CONVEYANCE, DID SURVEY THAT PORTION AS SHOWN OF THE SOUTHEAST QUARTER OF THE SOUTHWEST QUARTER OF THE SOUTHEAST QUARTER (SE 1/4 SW 1/4 SE 1/4) OF SECTION 3, T 103 N, R 60 W OF THE 5TH P.M., DAVISON COUNTY, SOUTH DAKOTA AS SHOWN ON THE ABOVE PLAT. THE SAME SHALL HEREAFTER BE KNOWN AND DESCRIBED AS **LOTS 1 - 5, KIRKEGAARD ADDITION IN THE SOUTHEAST QUARTER OF THE SOUTHWEST QUARTER OF THE SOUTHEAST QUARTER (SE 1/4 SW 1/4 SE 1/4) OF SECTION 3, T 103 N, R 60 W OF THE 5TH P.M., DAVISON COUNTY, SOUTH DAKOTA.**

DATED THIS ____ DAY OF _____, 2020.

ROBERT D. KUMMER
REGISTERED LAND SURVEYOR NO. 8298



OWNER'S CERTIFICATE

KNOW ALL MEN BY THESE PRESENTS THAT WE DO HEREBY CERTIFY THAT WE ARE THE OWNERS OF ALL LAND INCLUDED IN THE ABOVE PLAT AND THAT SAID PLAT HAS BEEN MADE AT OUR REQUEST AND IN ACCORDANCE WITH OUR INSTRUCTIONS FOR THE PURPOSE OF TRANSFER, AND THAT THE DEVELOPMENT OF THIS LAND SHALL CONFORM TO ALL EXISTING APPLICABLE ZONING, SUBDIVISION, AND EROSION AND SEDIMENT CONTROL LAWS, ORDINANCES, AND REGULATIONS. PURSUANT TO SDCL 11-3-8.1 AND 11-3-8.2 THE DEVELOPER OF THE PROPERTY DESCRIBED WITHIN THIS PLAT SHALL BE RESPONSIBLE FOR PROTECTING ANY WATER OF THE STATE LOCATED ADJACENT TO OR WITHIN SUCH PLATTED AREA FROM POLLUTION FROM SEWAGE FROM SUCH SUBDIVISION AND SHALL, IN PROSECUTION OF SUCH PROTECTIONS CONFORM TO AND FOLLOW ALL REGULATION OF THE SOUTH DAKOTA DEPARTMENT OF ENVIRONMENT AND NATURAL RESOURCES RELATING TO THE SAME. ADDITIONALLY, THE DEVELOPER OF THE PROPERTY DESCRIBED WITHIN THIS PLAT SHALL BE LIABLE FOR ANY POLLUTION THAT OCCURS FROM FAILURE TO EXECUTE SUCH PROTECTIONS OR FOLLOW SUCH REGULATIONS, EXCEPTION BEING THOSE LOTS IN SUBDIVISIONS THAT SHOW DOCUMENTATION THAT WASTEWATER DRAINAGE SHALL BE CONNECTED TO A MUNICIPAL SYSTEM.

WE HEREBY DEDICATE TO THE PUBLIC FOR PUBLIC USE FOREVER THE STREETS, ROADS AND ALLEYS, AND PARKS AND PUBLIC GROUNDS, IF ANY, AS SHOWN ON SAID PLAT, INCLUDING ALL SEWERS, CULVERTS, BRIDGES, WATER DISTRIBUTION LINES, SIDEWALKS, AND OTHER IMPROVEMENTS ON OR UNDER THE STREETS, ALLEYS, PARKS AND PUBLIC GROUNDS WHETHER SUCH IMPROVEMENTS ARE SHOWN OR NOT. **WE ALSO HEREBY GRANT EASEMENTS TO RUN WITH THE LAND FOR WATER, DRAINAGE, SEWER, GAS, ELECTRIC, TELEPHONE, OR OTHER PUBLIC UTILITY LINES OR SERVICE UNDER, ON, OR OVER THOSE STRIPS OF LAND DESIGNATED HEREON AS EASEMENTS.**

DATED THIS ____ DAY OF _____, 2020.

EZ GREEN ACRES, (TITLE: _____)

STATE OF: SOUTH DAKOTA) :SS
COUNTY OF: DAVISON)

ON THIS ____ DAY OF _____, 2019, BEFORE ME, _____, THE UNDERSIGNED OFFICER, PERSONALLY APPEARED, _____, KNOWN TO ME OR SATISFACTORILY PROVEN TO BE THE PERSONS WHOSE NAMES ARE SUBSCRIBED TO THE WITHIN INSTRUMENT AND ACKNOWLEDGED TO ME THAT THEY EXECUTED THE SAME FOR THE PURPOSES THEREIN CONTAINED.

IN WITNESS THEREOF, I HAVE HEREUNTO SET MY HAND AND OFFICIAL SEAL THIS

____ DAY OF _____, 2020.

NOTARY PUBLIC, SOUTH DAKOTA

MY COMMISSION EXPIRES: _____

RESOLUTION OF CITY PLANNING COMMISSION

WHEREAS, THE PLAT OF **LOTS 1 - 5, KIRKEGAARD ADDITION IN THE SOUTHEAST QUARTER OF THE SOUTHWEST QUARTER OF THE SOUTHEAST QUARTER (SE 1/4 SW 1/4 SE 1/4) OF SECTION 3, T 103 N, R 60 W OF THE 5TH P.M., DAVISON COUNTY, SOUTH DAKOTA,** HAS BEEN SUBMITTED TO THE CITY PLANNING COMMISSION OF SAID CITY OF MITCHELL, SOUTH DAKOTA; AND

WHEREAS, THE CITY PLANNING COMMISSION, IN REGULAR MEETING ASSEMBLED, HAD DULY CONSIDERED SAID PLAT AND FINDS AS A FACT THAT SAID PLAT IS IN CONFORMITY AND DOES NOT CONFLICT WITH THE MASTER PLAN FOR THE CITY OF MITCHELL, SOUTH DAKOTA, HERETOFORE ADOPTED BY THIS COMMISSION;

NOW THEREFORE, BE IT RESOLVED BY THE CITY PLANNING COMMISSION OF MITCHELL, SOUTH DAKOTA, THAT THE PLAT OF **LOTS 1 - 5, KIRKEGAARD ADDITION IN THE SOUTHEAST QUARTER OF THE SOUTHWEST QUARTER OF THE SOUTHEAST QUARTER (SE 1/4 SW 1/4 SE 1/4) OF SECTION 3, T 103 N, R 60 W OF THE 5TH P.M., DAVISON COUNTY, SOUTH DAKOTA,** BE AND THE SAME IS HEREBY APPROVED AND ITS ADOPTION BY THE CITY COUNCIL OF THE CITY OF MITCHELL, SOUTH DAKOTA, IS HEREBY RECOMMENDED.

I, _____, CHAIRMAN/VICE CHAIRMAN OF THE CITY PLANNING COMMISSION FOR THE CITY OF MITCHELL, SOUTH DAKOTA, DO HEREBY CERTIFY THAT THE FOREGOING RESOLUTION WAS PASSED BY THE CITY PLANNING COMMISSION OF MITCHELL, SOUTH DAKOTA, AT A MEETING THEREOF HELD ON THE ____ DAY OF _____, 2020.

CHAIRMAN/VICE CHAIRMAN CITY PLANNING COMMISSION

RESOLUTION OF CITY COUNCIL

WHEREAS, IT APPEARS THAT THE CITY PLANNING COMMISSION OF THE CITY OF MITCHELL, SOUTH DAKOTA, DID DULY CONSIDER AND DID RECOMMEND THE APPROVAL AND ADOPTION OF THE HEREINAFTER DESCRIBED PLAT, AT ITS MEETING HELD ON THE ____ DAY OF _____, 2020; AND

WHEREAS, IT APPEARS FROM AN EXAMINATION OF THE PLAT OF **LOTS 1 - 5, KIRKEGAARD ADDITION IN THE SOUTHEAST QUARTER OF THE SOUTHWEST QUARTER OF THE SOUTHEAST QUARTER (SE 1/4 SW 1/4 SE 1/4) OF SECTION 3, T 103 N, R 60 W OF THE 5TH P.M., DAVISON COUNTY, SOUTH DAKOTA** THAT SAID PLAT IS IN ACCORDANCE WITH THE SYSTEM OF STREETS AND ALLEYS SET FORTH IN THE MASTER PLAN ADOPTED BY THE CITY PLANNING COMMISSION OF THE CITY OF MITCHELL, SOUTH DAKOTA, AND THAT SUCH PLAT HAS BEEN PREPARED ACCORDING TO LAW;

THEREFORE, BE IT RESOLVED BY THE CITY COUNCIL OF MITCHELL, SOUTH DAKOTA, THAT THE PLAT OF **LOTS 1 - 5, KIRKEGAARD ADDITION IN THE SOUTHEAST QUARTER OF THE SOUTHWEST QUARTER OF THE SOUTHEAST QUARTER (SE 1/4 SW 1/4 SE 1/4) OF SECTION 3, T 103 N, R 60 W OF THE 5TH P.M., DAVISON COUNTY, SOUTH DAKOTA** BE AND THE SAME IS APPROVED AND THE DESCRIPTION SET FORTH THEREIN AND THE ACCOMPANYING SURVEYOR'S CERTIFICATE SHALL PREVAIL.

I, _____, FINANCE OFFICER/DEP. FINANCE OFFICER OF THE CITY OF MITCHELL, SOUTH DAKOTA, DO HEREBY CERTIFY THAT THE FOREGOING RESOLUTION WAS PASSED BY THE CITY OF MITCHELL, SOUTH DAKOTA, AT A MEETING THEREOF HELD ON THE ____ DAY OF _____, 2019.

FINANCE OFFICER/DEP. FINANCE OFFICER

CERTIFICATE OF ROAD AUTHORITY

THE LOCATIONS OF THE EXISTING APPROACHES ARE HEREBY APPROVED. ANY CHANGE IN THE LOCATIONS OF THE EXISTING APPROACHES SHALL REQUIRE ADDITIONAL APPROVAL.

BY: _____ TITLE _____ DATE _____
ROAD AUTHORITY

PREPARED BY:

infrastucture
design group, inc.

520 N LAWLER ST., SUITE 400
MITCHELL, SD 57301
PHONE: 605-292-0231
WEB: infrastucturedg.com

LOTS 1 - 5, KIRKEGAARD ADDITION
IN THE SOUTHEAST QUARTER OF THE SOUTHWEST QUARTER OF THE SOUTHEAST QUARTER (SE 1/4 SW 1/4 SE 1/4) OF SECTION 3, T 103 N, R 60 W OF THE 5TH P.M., DAVISON COUNTY, SOUTH DAKOTA

PROJ. NO.: 20109
DATE: 7/15/2020
DRAWN BY: RDK
CHECKED BY: RDK
SHEET NO: 2 OF 3