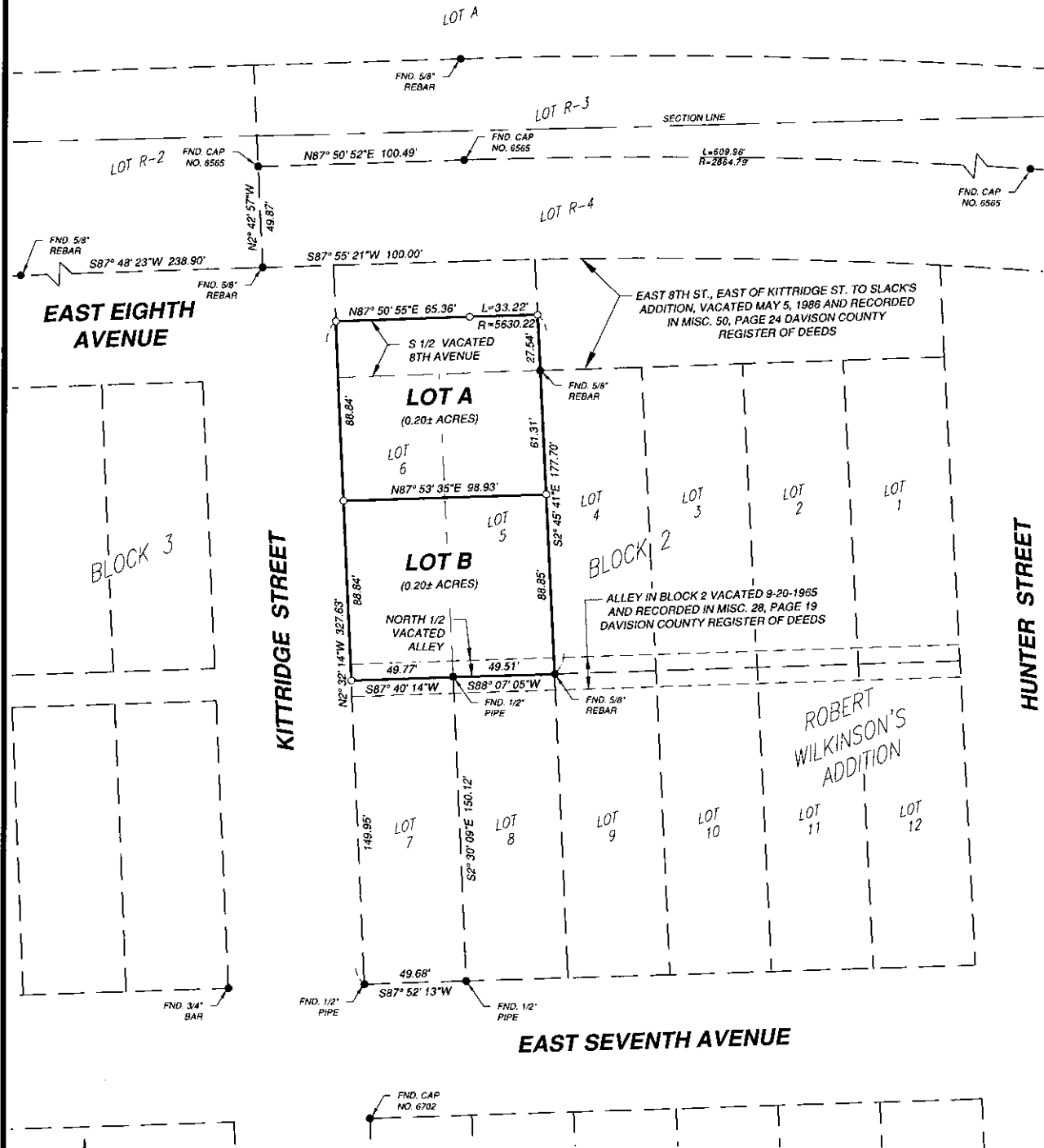


LOTS A & B IN BLOCK 2 OF ROBERT WILKINSON'S ADDITION


A VACATION AND REPLAT OF LOT 5 AND LOT 6 IN BLOCK 2 OF ROBERT WILKINSON'S ADDITION,
 CITY OF MITCHELL, DAVISON COUNTY, SOUTH DAKOTA



BLOCK 3


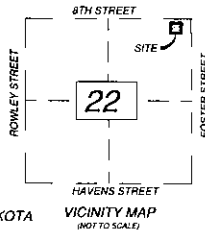
BLOCK 2

ROBERT WILKINSON'S ADDITION



SURVEYOR'S NOTES

1. BEARINGS ARE BASED ON SOUTH DAKOTA STATE PLANE, SOUTH ZONE.
2. ALL DISTANCES ARE GROUND.
3. THIS PLAT WAS PREPARED WITHOUT THE BENEFIT OF A TITLE COMMITMENT. EASEMENTS OF RECORD WERE NOT RESEARCHED.



LEGEND

- PROPOSED PROPERTY LINE
- - - EXISTING PROPERTY LINE
- · - EXISTING R/WAY LINE
- · - - EXISTING EASEMENT LINE
- FOUND SURVEY MONUMENT AS NOTED
- SET NO.5 REBAR W/CAP RLS NO. 8298
- △ CALCULATED POSITION

PREPARED BY:
infrastructure
 design group, inc.

520 N. LAWLER ST., SUITE 400
 MITCHELL, SD 57301
 PHONE: 605-292-0231
 EMAIL: infrastructuredg.com

LOTS A & B IN BLOCK 2 OF ROBERT WILKINSON'S ADDITION
 A VACATION AND REPLAT OF LOT 5 AND LOT 6 IN BLOCK 2 OF ROBERT WILKINSON'S ADDITION,
 CITY OF MITCHELL, DAVISON COUNTY, SOUTH DAKOTA

PROJECT NO.: 21168
 DATE: 3/2/2022
 DRAWN BY: TJK
 CHECKED BY: RDK
 SHEET NO: 1 OF 2

LOTS A & B IN BLOCK 2 OF ROBERT WILKINSON'S ADDITION


A VACATION AND REPLAT OF LOT 5 AND LOT 6 IN BLOCK 2 OF ROBERT WILKINSON'S ADDITION,
CITY OF MITCHELL, DAVISON COUNTY, SOUTH DAKOTA

SURVEYOR'S CERTIFICATE

I, ROBERT D. KUMMER, A REGISTERED LAND SURVEYOR OF THE STATE OF SOUTH DAKOTA, DO HEREBY CERTIFY THAT I DID ON OR BEFORE MARCH 2, 2022, FOR THE PURPOSE OF REPLATTING FOR CONVEYANCE, DID SURVEY LOT 5 AND LOT 6 IN BLOCK 2 OF ROBERT WILKINSON'S ADDITION, AND THE SOUTH HALF (S 1/2) OF VACATED 8TH AVENUE AND THE NORTH HALF (N 1/2) OF THE VACATED ALLEY ABUTTING SAID LOTS, ALL IN THE CITY OF MITCHELL IN THE NORTH HALF OF THE NORTHEAST QUARTER (N 1/2 NE 1/4) OF SECTION 22, T 103 N, R 60 W OF THE 5TH P.M., DAVISON COUNTY, SOUTH DAKOTA AS SHOWN ON THE ABOVE PLAT. THE SAME SHALL HEREAFTER BE KNOWN AND DESCRIBED AS **LOTS A & B IN BLOCK 2 OF ROBERT WILKINSON'S ADDITION TO THE CITY OF MITCHELL, DAVISON COUNTY, SOUTH DAKOTA.**

DATED THIS ____ DAY OF _____, 2022.

ROBERT D. KUMMER
REGISTERED LAND SURVEYOR NO. 8298



OWNER'S CERTIFICATE

KNOW ALL MEN BY THESE PRESENTS THAT WE DO HEREBY CERTIFY THAT WE ARE THE OWNERS OF ALL LAND INCLUDED IN THE ABOVE PLAT AND THAT SAID PLAT HAS BEEN MADE AT OUR REQUEST AND IN ACCORDANCE WITH OUR INSTRUCTIONS FOR THE PURPOSE OF TRANSFER, AND THAT THE DEVELOPMENT OF THIS LAND SHALL CONFORM TO ALL EXISTING APPLICABLE ZONING, SUBDIVISION, AND EROSION AND SEDIMENT CONTROL LAWS, ORDINANCES, AND REGULATIONS. PURSUANT TO SDCL 11-3-8.1 AND 11-3-8.2 THE DEVELOPER OF THE PROPERTY DESCRIBED WITHIN THIS PLAT SHALL BE RESPONSIBLE FOR PROTECTING ANY WATER OF THE STATE LOCATED ADJACENT TO OR WITHIN SUCH PLATTED AREA FROM POLLUTION FROM SEWAGE FROM SUCH SUBDIVISION AND SHALL, IN PROSECUTION OF SUCH PROTECTIONS CONFORM TO AND FOLLOW ALL REGULATION OF THE SOUTH DAKOTA DEPARTMENT OF ENVIRONMENT AND NATURAL RESOURCES RELATING TO THE SAME. ADDITIONALLY, THE DEVELOPER OF THE PROPERTY DESCRIBED WITHIN THIS PLAT SHALL BE LIABLE FOR ANY POLLUTION THAT OCCURS FROM FAILURE TO EXECUTE SUCH PROTECTIONS OR FOLLOW SUCH REGULATIONS, EXCEPTION BEING THOSE LOTS IN SUBDIVISIONS THAT SHOW DOCUMENTATION THAT WASTEWATER DRAINAGE SHALL BE CONNECTED TO A MUNICIPAL SYSTEM.

WE HEREBY DEDICATE TO THE PUBLIC FOR PUBLIC USE FOREVER THE STREETS, ROADS AND ALLEYS, AND PARKS AND PUBLIC GROUNDS, IF ANY, AS SHOWN ON SAID PLAT, INCLUDING ALL SEWERS, CULVERTS, BRIDGES, WATER DISTRIBUTION LINES, SIDEWALKS, AND OTHER IMPROVEMENTS ON OR UNDER THE STREETS, ALLEYS, PARKS AND PUBLIC GROUNDS WHETHER SUCH IMPROVEMENTS ARE SHOWN OR NOT. I/WE ALSO HEREBY GRANT EASEMENTS TO RUN WITH THE LAND FOR WATER, DRAINAGE, SEWER, GAS, ELECTRIC, TELEPHONE, OR OTHER PUBLIC UTILITY LINES OR SERVICE UNDER, ON, OR OVER THOSE STRIPS OF LAND DESIGNATED HEREON AS EASEMENTS.

WE FURTHER CERTIFY THAT THIS PLATTING OF SAID DESCRIBED **LOTS A & B IN BLOCK 2 OF ROBERT WILKINSON'S ADDITION TO THE CITY OF MITCHELL, DAVISON COUNTY, SOUTH DAKOTA** DOES HEREBY VACATE THE FOLLOWING PLATTING:

LOT 5 AND LOT 6 IN BLOCK 2 OF ROBERT WILKINSON'S ADDITION TO THE CITY OF MITCHELL, DAVISON COUNTY, SOUTH DAKOTA. AS RECORDED IN BOOK 8 OF PLATS ON PAGE 149, HEREBY VACATED, BEING SITUATED WITHIN THE DESCRIBED **LOTS A & B IN BLOCK 2 OF ROBERT WILKINSON'S ADDITION TO THE CITY OF MITCHELL, DAVISON COUNTY, SOUTH DAKOTA** AS SURVEYED.

DATED THIS ____ DAY OF _____, 2022.

CORY L. MAREK (OWNER)

DESTINY J. MAREK (OWNER)

STATE OF: SOUTH DAKOTA) :SS
COUNTY OF: DAVISON)

ON THIS ____ DAY OF _____, 2022, BEFORE ME, _____, THE UNDERSIGNED OFFICER, PERSONALLY APPEARED, CORY L. MAREK AND DESTINY J. MAREK, KNOWN TO ME OR SATISFACTORILY PROVEN TO BE THE PERSONS WHOSE NAMES ARE SUBSCRIBED TO THE WITHIN INSTRUMENT AND ACKNOWLEDGED TO ME THAT THEY EXECUTED THE SAME FOR THE PURPOSES THEREIN CONTAINED.

IN WITNESS THEREOF, I HAVE HEREUNTO SET MY HAND AND OFFICIAL SEAL THIS

____ DAY OF _____, 2022.

NOTARY PUBLIC, SOUTH DAKOTA

MY COMMISSION EXPIRES: _____

RESOLUTION OF CITY PLANNING COMMISSION

WHEREAS, THE PLAT OF **LOTS A & B IN BLOCK 2 OF ROBERT WILKINSON'S ADDITION TO THE CITY OF MITCHELL, DAVISON COUNTY, SOUTH DAKOTA** HAS BEEN SUBMITTED TO THE CITY PLANNING COMMISSION OF SAID CITY OF MITCHELL, SOUTH DAKOTA; AND

WHEREAS, THE CITY PLANNING COMMISSION, IN REGULAR MEETING ASSEMBLED, HAD DULY CONSIDERED SAID PLAT AND FINDS AS A FACT THAT SAID PLAT IS IN CONFORMITY AND DOES NOT CONFLICT WITH THE MASTER PLAN FOR THE CITY OF MITCHELL, SOUTH DAKOTA, HERETOFORE ADOPTED BY THIS COMMISSION;

NOW THEREFORE, BE IT RESOLVED BY THE CITY PLANNING COMMISSION OF MITCHELL, SOUTH DAKOTA, THAT THE PLAT OF **LOTS A & B IN BLOCK 2 OF ROBERT WILKINSON'S ADDITION TO THE CITY OF MITCHELL, DAVISON COUNTY, SOUTH DAKOTA**, BE AND THE SAME IS HEREBY APPROVED AND ITS ADOPTION BY THE CITY COUNCIL OF THE CITY OF MITCHELL, SOUTH DAKOTA, IS HEREBY RECOMMENDED.

I, _____, CHAIRMAN/VICE CHAIRMAN OF THE CITY PLANNING COMMISSION FOR THE CITY OF MITCHELL, SOUTH DAKOTA, DO HEREBY CERTIFY THAT THE FOREGOING RESOLUTION WAS PASSED BY THE CITY PLANNING COMMISSION OF MITCHELL, SOUTH DAKOTA, AT A MEETING THEREOF HELD ON THE ____ DAY OF _____, 2022.

CHAIRMAN/VICE CHAIRMAN CITY PLANNING COMMISSION

RESOLUTION OF CITY COUNCIL

WHEREAS, IT APPEARS THAT THE CITY PLANNING COMMISSION OF THE CITY OF MITCHELL, SOUTH DAKOTA, DID DULY CONSIDER AND DID RECOMMEND THE APPROVAL AND ADOPTION OF THE HEREINAFTER DESCRIBED PLAT, AT ITS MEETING HELD ON THE ____ DAY OF _____, 2022; AND

WHEREAS, IT APPEARS FROM AN EXAMINATION OF THE PLAT OF **LOTS A & B IN BLOCK 2 OF ROBERT WILKINSON'S ADDITION TO THE CITY OF MITCHELL, DAVISON COUNTY, SOUTH DAKOTA** THAT SAID PLAT IS IN ACCORDANCE WITH THE SYSTEM OF STREETS AND ALLEYS SET FORTH IN THE MASTER PLAN ADOPTED BY THE CITY PLANNING COMMISSION OF THE CITY OF MITCHELL, SOUTH DAKOTA, AND THAT SUCH PLAT HAS BEEN PREPARED ACCORDING TO LAW;

THEREFORE, BE IT RESOLVED BY THE CITY COUNCIL OF MITCHELL, SOUTH DAKOTA, THAT THE PLAT OF **LOTS A & B IN BLOCK 2 OF ROBERT WILKINSON'S ADDITION TO THE CITY OF MITCHELL, DAVISON COUNTY, SOUTH DAKOTA**, BE AND THE SAME IS APPROVED AND THE DESCRIPTION SET FORTH THEREIN AND THE ACCOMPANYING SURVEYOR'S CERTIFICATE SHALL PREVAIL.

I, _____, FINANCE OFFICER/DEP. FINANCE OFFICER OF THE CITY OF MITCHELL, SOUTH DAKOTA, DO HEREBY CERTIFY THAT THE FOREGOING RESOLUTION WAS PASSED BY THE CITY OF MITCHELL, SOUTH DAKOTA, AT A MEETING THEREOF HELD ON THE ____ DAY OF _____, 2022.

FINANCE OFFICER/DEP. FINANCE OFFICER

COUNTY TREASURER'S CERTIFICATE

I HEREBY CERTIFY THAT ALL TAXES WHICH ARE LIENS UPON ANY LAND INCLUDED IN THE ABOVE (AND THE FOREGOING) PLAT, AS SHOWN BY THE RECORDS OF MY OFFICE, HAVE BEEN FULLY PAID.

DATED THIS ____ DAY OF _____, 2022.

COUNTY TREASURER/DEPUTY TREASURER
DAVISON COUNTY, SOUTH DAKOTA

DIRECTOR OF EQUALIZATION

I HEREBY CERTIFY THAT A COPY OF THE PLAT OF **LOTS A & B IN BLOCK 2 OF ROBERT WILKINSON'S ADDITION TO THE CITY OF MITCHELL, DAVISON COUNTY, SOUTH DAKOTA**, HAS BEEN RECEIVED BY ME AND FILED IN MY OFFICE.

DIRECTOR OF EQUALIZATION/DEPUTY DIRECTOR OF EQUALIZATION
DAVISON COUNTY, SOUTH DAKOTA

REGISTER OF DEEDS

FILED FOR RECORD THIS ____ DAY OF _____, 2022, AT _____

O'CLOCK ____ M., AND RECORDED IN BOOK ____ OF PLATS ON PAGE ____.

REGISTER OF DEEDS/DEPUTY REGISTER OF DEEDS
DAVISON COUNTY, SOUTH DAKOTA

PREPARED BY:



520 N LAWLER ST., SUITE 400
MITCHELL, SD 57301
PHONE: 605-292-0231
WEB: infrastructuredg.com

LOTS A & B IN BLOCK 2 OF ROBERT WILKINSON'S ADDITION
A VACATION AND REPLAT OF LOT 5 AND LOT 6 IN BLOCK 2 OF ROBERT WILKINSON'S ADDITION,
CITY OF MITCHELL, DAVISON COUNTY, SOUTH DAKOTA

PROJECT NO.: 21168
DATE: 3/2/2022
DRAWN BY: TJK
CHECKED BY: RDK
SHEET NO: 1 OF 2